

POPULATION ESTIMATES FOR

OREGON:

JULY 1, 1996

by

Howard Wineberg*

Center for Population Research and Census
College of Urban and Public Affairs
Portland State University
Portland, Oregon 97207-0751

Telephone (503) 725-3922
FAX: (503) 725-5162

March 1997

* I would like to thank Camron Parker and Irina V. Sharkova
for their assistance in preparing this document.

TABLE OF CONTENTS

Summary	1
-------------------	---

TABLES

1. Oregon Population by Components of Change and Area Type: 1980 - 1996	5
2. Population Estimates for Counties and Cities: 1980 - 1996	6
3. Population Change in Oregon Cities by Alphabetical Order: April 1, 1990 to July 1, 1996	14
4. Rank of Oregon Cities by Population Size: July 1, 1996	16
5. Total Annexed Population for Oregon Cities by Alphabetical Order: April 1, 1990 - July 1, 1996	17
6. Components of Population Change by County: April 1, 1990 - July 1, 1996	18
7. Population Estimates for Oregon and its Counties by Age and Gender: July 1, 1996	19
8. Estimates of the Population Ages 0-17, 18-64, and 65+ for Oregon and its Counties: July 1, 1996	22

FIGURES

1. Oregon Net Migration: July 1, 1981 to July 1, 1996	23
2. July 1, 1996 Population Estimates	24
3. Percent Change in Population: 1990 - 1996	25
4. Percent Ages 80 and Older: July 1, 1996	26

SUMMARY

This report provides population estimates for Oregon, its counties, and cities for the years 1980 through 1996. As mandated by Oregon law (ORS 190.510 to 190.610), the Center for Population Research and Census at Portland State University, acting on behalf of the State Board of Higher Education, annually estimates the July 1 population for each county and incorporated city in Oregon. These population estimates are used in the allocation of certain state tax revenues to cities and counties.

Population figures presented in this report represent all the people who usually reside in the area designated. This includes people living in correctional institutions, nursing homes, and college dormitories. College students are considered residents of the place where they live while attending college. Seasonal populations, such as those living in summer homes, are considered residents of the place they consider their usual residence.

Population estimates are developed as accurately as possible from standard and tested methods. The specific procedures used depend on the availability of state and local data. State estimates for Oregon are developed by a component method. The population ages 64 and under is developed from vital events (i.e., births and deaths) and an estimate of net migration based on school-aged migration. Medicare data are used to estimate the population ages 65 and older. County population estimates are determined primarily by the ratio correlation method. This method relates the change in population since the last census to the changes in a set of symptomatic data. The current equation contains school enrollment, state tax returns, voter registration, and births. Changes in the symptomatic data for each county are tracked annually since the last census to estimate the county's population. County population estimates based on the component method, and changes in housing stock since the last census are also considered, although substantially less weight is given to these estimates than that of the ratio correlation method.

City population estimates are determined by the housing unit method. Each year, cities report to the Center the changes in their housing stock and the count of persons residing in group quarter facilities (e.g., correctional facilities, college dormitories, and nursing homes). The Center adds in any population and housing changes owing to annexations. The 1990 U.S. Decennial Census provides benchmark data for each city on the number of housing units, the average number of persons per housing unit, and the number of persons residing in group quarter facilities. These data are updated annually thereby allowing for an accurate estimate of the city's population.

The eight tables and four figures in this report show current and historical population data for Oregon. The following pages

Table 2. Population Estimates for Counties and Cities: 1980-1996

County and City	Certified July 1 Population Estimates		Revised July 1 Population Estimates				U.S. Census Count	Revised July 1 Population Estimates		U.S. Census Count
	1996	1995	1994	1993	1992	1991	4/1/90	1988	1986	4/1/80
BAKER	16,500	16,500	16,300	16,100	15,800	15,700	15,317	15,150	15,500	16,134
Baker City	9,870	9,730	9,585	9,450	9,300	9,275	9,140	9,325	9,385	9,471
Greenhorn	3	3	3	3	3	3		3	3	
Haines	440	420	410	430	415	410	405	415	395	341
Halfway	355	345	340	335	320	315	311	380	395	380
Huntington	575	565	560	555	540	540	522	525	540	539
Richland	185	185	180	175	170	170	161	210	205	181
Sumpter	175	175	165	160	140	125	119	155	145	133
Unity	110	115	110	105	110	110	87	105	105	115
Uninc.	4,787	4,962	4,947	4,887	4,802	4,752	4,572	4,032	4,327	4,974
BENTON	76,000	75,500	75,400	73,300	72,900	72,900	70,811	70,100	68,100	68,211
Adair Village	565	565	565	565	570	555	554	530	530	589
Corvallis	49,275	47,485	46,195	46,260	45,470	45,780	44,757	42,520	42,035	40,960
Monroe	495	495	485	480	480	465	448	480	455	412
Philomath	3,300	3,315	3,195	3,030	3,045	3,040	2,983	2,675	2,640	2,673
Uninc.	18,455	19,740	21,070	19,080	19,455	19,185	22,054	23,889	22,434	23,571
CLACKAMAS	313,200	308,600	305,500	302,000	294,500	288,700	278,850	262,200	248,200	241,911
Barlow	125	130	130	130	130	120	118	110	110	105
Canby	11,430	10,855	10,405	9,815	9,565	9,370	8,990	8,295	7,835	7,659
Estacada	2,065	2,060	2,045	2,025	2,020	2,025	2,016	1,950	1,970	1,419
Gladstone	11,605	11,475	11,325	10,975	10,930	10,420	10,152	9,780	9,570	9,500
Happy Valley	2,825	2,660	2,365	2,060	1,910	1,650	1,519	1,505	1,470	1,499
Johnson City	625	615	620	615	620	610	586	420	380	378
Lake Oswego*	34,005	33,145	32,940	32,555	31,885	31,545	30,576	28,360	26,035	22,527
Milwaukie	20,065	20,015	19,930	19,955	19,550	19,450	18,670	19,045	17,685	17,931
Molalla	4,505	4,045	3,915	3,820	3,680	3,650	3,637	3,230	3,180	2,992
Oregon City	20,410	18,980	17,545	17,315	16,810	16,760	14,698	15,030	14,360	14,673
Rivergrove*	300	300	300	300	295	295	294	330	310	314
Sandy	4,895	4,685	4,520	4,370	4,360	4,275	4,154	3,825	3,560	2,905
West Linn	19,960	19,370	18,860	18,165	17,645	17,160	16,389	14,020	13,130	11,358
Wilsonville*	10,600	9,765	9,680	9,580	9,255	8,755	7,106	5,025	4,180	2,920
Uninc.	169,147	169,879	170,379	169,874	165,549	162,559	160,128	151,430	145,120	146,265
CLATSOP	34,600	34,300	33,900	33,700	33,100	33,200	33,301	34,000	32,900	32,489
Astoria	10,130	10,100	10,050	10,000	9,945	10,000	10,069	10,180	9,800	9,998
Cannon Beach	1,395	1,365	1,330	1,310	1,270	1,255	1,221	1,270	1,235	1,187
Gearhart	1,205	1,170	1,125	1,055	1,045	1,045	1,027	1,100	1,080	967
Hammond**						610	589	585	550	516
Seaside	5,860	5,750	5,655	5,580	5,480	5,420	5,359	5,735	5,580	5,193
Warrenton	3,940	3,845	3,820	3,575	3,420	2,715	2,681	2,535	2,510	2,493
Uninc.	12,070	12,070	11,920	12,180	11,940	12,155	12,355	12,595	12,145	12,135
COLUMBIA	40,100	39,700	39,400	38,800	38,800	37,800	37,557	36,800	36,100	35,646
Clatskanie	1,875	1,885	1,870	1,855	1,810	1,785	1,629	1,780	1,690	1,648
Columbia City	1,465	1,385	1,240	1,120	1,070	1,045	1,003	870	795	678
Prescott	60	60	60	65	65	65	63	70	65	73
Rainier	1,755	1,720	1,700	1,690	1,685	1,675	1,674	1,635	1,615	1,655
St. Helens	8,300	8,080	7,945	7,800	7,700	7,620	7,535	7,525	7,465	7,064
Scappoose	4,130	3,845	3,705	3,635	3,605	3,565	3,529	3,505	3,495	3,213
Vernonia	2,180	2,110	2,035	1,910	1,870	1,825	1,808	1,740	1,750	1,785
Uninc.	20,335	20,615	20,845	20,725	20,995	20,220	20,316	19,675	19,225	19,530

County and City	Certified	Revised					U.S.	Revised		U.S.	
	July 1 Population Estimates	1995	1994	July 1 Population Estimates	1993	1992	1991	4/1/90 Census Count	July 1 Population Estimates	1988	1986
COOS	61,700	62,100	62,800	62,500	62,100	61,200	60,273	58,800	57,500	64,047	
Bandon	2,760	2,610	2,430	2,425	2,390	2,335	2,224	2,490	2,380	2,311	
Coos Bay	15,520	15,430	15,450	15,170	15,150	15,065	15,076	14,220	14,330	14,424	
Coquille	4,225	4,230	4,195	4,185	4,115	4,095	4,121	4,175	4,045	4,481	
Eastside***										1,601	
Lakeside	1,630	1,630	1,615	1,530	1,470	1,445	1,437	1,425	1,395	1,453	
Myrtle Point	2,730	2,740	2,740	2,740	2,715	2,680	2,712	2,595	2,580	2,859	
North Bend	9,885	9,855	9,840	9,800	9,760	9,730	9,614	8,850	8,770	9,779	
Powers	695	680	680	685	680	680	682	760	740	819	
Uninc.	24,255	24,925	25,850	25,965	25,820	25,170	24,407	24,285	23,260	26,320	
CROOK	15,900	15,700	15,700	15,300	15,000	14,600	14,111	13,300	13,500	13,091	
Prineville	6,230	6,095	5,945	5,800	5,625	5,515	5,355	5,410	5,455	5,276	
Uninc.	9,670	9,605	9,755	9,500	9,375	9,085	8,756	7,890	8,045	7,815	
CURRY	22,000	22,200	22,000	21,300	21,400	20,500	19,327	18,400	16,900	16,992	
Brookings	5,400	5,220	5,100	4,970	4,900	4,675	4,400	4,185	3,500	3,384	
Gold Beach	2,115	2,080	1,655	1,650	1,640	1,605	1,546	1,570	1,585	1,515	
Port Orford	1,050	1,050	1,035	1,025	1,025	1,010	1,025	1,065	1,035	1,061	
Uninc.	13,435	13,850	14,210	13,655	13,835	13,210	12,356	11,580	10,780	11,032	
DESCHUTES	98,000	94,100	89,500	86,800	82,600	79,800	74,958	68,700	65,400	62,142	
Bend	32,220	30,630	29,425	27,555	24,715	22,505	20,447	18,970	18,575	17,263	
Redmond	11,175	10,585	9,650	8,955	8,365	7,870	7,165	6,950	6,830	6,452	
Sisters	775	775	765	765	760	745	708	770	725	696	
Uninc.	53,830	52,110	49,660	49,525	48,760	48,680	46,638	42,010	39,270	37,731	
DOUGLAS	98,600	97,700	97,100	96,400	96,300	96,100	94,649	93,000	92,700	93,748	
Canyonville	1,265	1,235	1,245	1,230	1,220	1,225	1,219	1,350	1,315	1,288	
Drain	1,115	1,110	1,100	1,105	1,105	1,105	1,086	1,070	1,085	1,148	
Elkton	180	180	180	180	180	175	172	175	165	155	
Glendale	730	730	725	715	710	715	707	785	725	712	
Myrtle Creek	3,410	3,290	3,190	3,105	3,095	3,100	3,063	3,225	3,245	3,365	
Oakland	870	870	860	860	855	850	844	860	865	886	
Reedsport	4,860	4,860	4,865	4,875	4,870	4,835	4,796	5,000	4,915	4,984	
Riddle	1,170	1,160	1,165	1,155	1,150	1,140	1,143	1,115	1,145	1,265	
Roseburg	19,720	19,220	18,910	18,610	17,910	17,900	17,069	16,240	15,890	16,644	
Sutherlin	5,995	5,830	5,690	5,315	5,155	5,080	5,020	4,500	4,375	4,560	
Winston	4,170	4,075	3,985	3,885	3,845	3,805	3,773	3,585	3,425	3,359	
Yoncalla	980	960	955	935	940	930	919	790	800	805	
Uninc.	54,135	54,180	54,230	54,430	55,265	55,240	54,838	54,305	54,750	54,577	
GILLIAM	1,900	1,750	1,750	1,750	1,750	1,700	1,717	1,850	1,800	2,057	
Arlington	485	460	460	475	470	475	425	440	425	521	
Condon	790	760	735	725	710	670	635	715	725	783	
Lonerock	25	25	20	15	10	10	11	25	20	26	
Uninc.	600	505	535	535	560	545	646	670	630	727	

County and City	Certified July 1 Population Estimates		Revised July 1 Population Estimates				U.S. Census Count	Revised July 1 Population Estimates		U.S. Census Count
	1996	1995	1994	1993	1992	1991	4/1/90	1988	1986	4/1/80
MARION	262,800	258,000	252,800	247,400	241,500	235,900	228,483	219,000	209,200	204,692
Aumsville	2,585	2,285	1,975	1,840	1,805	1,695	1,650	1,500	1,465	1,432
Aurora	675	650	630	630	620	610	567	535	525	523
Detroit	370	365	360	345	345	340	331	410	395	367
Donald	580	480	425	410	395	380	316	300	275	267
Gates*	530	525	490	500	505	500	499	535	450	455
Gervais	1,080	995	1,000	1,025	1,030	1,015	992	845	820	799
Hubbard	2,185	2,045	2,015	1,965	1,925	1,895	1,881	1,850	1,785	1,640
Idanha*	315	290	290	300	310	285	289	345	310	319
Jefferson	2,145	2,020	1,870	1,835	1,825	1,815	1,805	1,800	1,730	1,702
Keizer****	27,450	26,320	25,275	24,100	23,435	22,790	21,884	20,190	19,630	
Mt. Angel	3,010	3,010	2,990	2,950	2,930	2,840	2,778	2,970	2,875	2,876
St. Paul	355	355	345	345	340	320	322	355	330	312
Salem*	120,835	118,355	116,950	113,325	111,575	110,360	107,793	96,830	93,300	89,233
Scotts Mills	310	310	310	300	300	295	283	280	275	249
Silverton	6,565	6,405	6,170	6,080	6,050	5,725	5,635	5,455	5,240	5,168
Stayton	6,035	5,905	5,630	5,490	5,350	5,160	5,011	4,945	4,785	4,396
Sublimity	1,985	1,915	1,800	1,715	1,695	1,610	1,491	1,640	1,450	1,077
Turner	1,330	1,320	1,320	1,315	1,300	1,290	1,281	1,175	1,225	1,116
Woodburn	15,780	15,475	15,235	14,375	14,250	13,700	13,404	12,080	11,785	11,196
Uninc.	83,264	83,111	81,585	82,073	78,736	76,218	72,919	76,420	71,557	91,951
MORROW	9,000	8,700	8,600	8,450	8,100	7,800	7,625	7,800	7,800	7,519
Boardman	2,580	2,550	2,145	2,000	1,760	1,560	1,387	1,500	1,560	1,261
Heppner	1,480	1,480	1,465	1,440	1,420	1,410	1,412	1,505	1,490	1,498
Ione	250	265	250	245	245	255	255	395	380	345
Irrigon	1,090	1,080	890	875	830	820	737	885	850	700
Lexington	295	290	285	285	285	285	286	260	235	307
Uninc.	3,305	3,035	3,565	3,605	3,560	3,470	3,548	3,255	3,285	3,408
MULTNOMAH	636,000	626,500	620,000	615,000	605,000	600,000	583,887	570,500	566,200	562,647
Fairview	4,670	4,245	3,740	3,735	2,975	2,590	2,391	1,940	1,895	1,749
Gresham	79,350	77,240	74,625	73,185	72,210	71,225	68,249	60,315	42,715	33,005
Maywood Park	795	790	780	780	780	780	781	830	835	845
Portland*	503,000	497,600	495,090	471,325	459,300	454,150	438,802	429,410	398,160	368,139
Troutdale	12,750	11,450	10,495	9,410	8,790	8,195	7,852	7,255	7,095	5,908
Wood Village	2,995	2,965	2,950	2,920	2,920	2,930	2,814	2,580	2,605	2,253
Uninc.	32,097	31,860	31,975	53,300	57,685	59,775	62,649	68,145	112,885	150,886
POLK	56,300	55,400	54,400	53,600	53,000	52,000	49,541	47,300	45,600	45,203
Dallas	11,360	10,850	10,545	10,045	9,730	9,560	9,422	9,100	8,930	8,530
Falls City	935	890	830	830	820	820	818	880	810	804
Independence	4,985	4,875	4,620	4,620	4,510	4,410	4,425	4,180	4,145	4,024
Monmouth	7,385	7,225	6,995	6,830	6,635	6,520	6,288	5,825	5,510	5,594
Uninc.	16,344	16,714	16,830	17,046	17,376	17,036	15,231	15,105	14,465	15,149
SHERMAN	1,900	1,900	1,900	1,850	1,800	1,850	1,918	2,000	2,100	2,172
Grass Valley	180	170	165	165	160	160	160	165	170	164
Moro	295	290	295	290	285	285	292	335	325	336
Rufus	290	295	290	290	295	300	295	345	385	352
Wasco	390	385	385	375	375	375	374	440	420	415
Uninc.	745	760	765	730	685	730	797	715	800	905

County and City	Certified July 1 Population Estimates		Revised July 1 Population Estimates				U.S. Census Count	Revised July 1 Population Estimates		U.S. Census Count
	1996	1995	1994	1993	1992	1991	4/1/90	1988	1986	4/1/80
TILLAMOOK	23,800	23,300	22,900	22,900	22,500	22,000	21,570	21,400	21,300	21,164
Bay City	1,130	1,100	1,075	1,055	1,030	1,020	1,027	1,100	1,095	986
Garibaldi	960	950	935	930	915	905	886	1,055	1,040	999
Manzanita	755	715	690	650	590	575	513	555	495	443
Nehalem	235	235	230	235	235	235	232	240	240	258
Rockaway Beach	1,195	1,160	1,140	1,105	1,085	1,055	970	1,330	1,215	906
Tillamook	4,275	4,245	4,190	4,190	4,145	4,130	4,006	3,770	3,830	3,981
Wheeler	375	360	355	340	335	340	335	350	345	319
Uninc.	14,875	14,535	14,285	14,395	14,165	13,740	13,601	13,000	13,040	13,272
UMATILLA	65,500	65,200	64,000	63,000	61,100	60,100	59,249	57,600	58,700	58,861
Adams	260	260	250	240	235	235	223	245	240	240
Athena	1,105	1,080	1,050	1,025	1,015	1,005	997	940	945	965
Echo	530	530	515	515	505	500	500	610	605	624
Helix	185	170	160	160	160	160	150	155	155	155
Hermiston	11,050	10,605	10,330	10,215	10,145	10,130	10,047	9,855	9,890	9,408
Milton-Freewater	6,055	5,985	5,865	5,765	5,630	5,580	5,533	5,700	5,745	5,086
Pendleton	15,900	15,930	15,715	15,520	15,395	15,440	15,142	14,660	14,445	14,521
Pilot Rock	1,570	1,560	1,540	1,510	1,500	1,500	1,478	1,600	1,620	1,630
Stanfield	1,755	1,700	1,640	1,605	1,590	1,580	1,568	1,615	1,655	1,568
Ukiah	280	270	260	255	250	250	250	265	205	249
Umatilla	3,310	3,250	3,180	3,125	3,095	3,080	3,046	2,810	2,965	3,199
Weston	680	655	640	625	625	625	606	720	725	719
Uninc.	22,820	23,205	22,855	22,440	20,955	20,015	19,709	18,425	19,505	20,497
UNION	24,500	24,400	24,500	24,300	24,000	24,000	23,598	23,300	23,000	23,921
Cove	600	585	570	555	545	525	507	520	500	451
Elgin	1,715	1,680	1,655	1,635	1,600	1,600	1,586	1,665	1,645	1,701
Imbler	310	310	310	305	300	300	299	290	275	292
Island City	865	830	825	815	770	750	696	935	915	477
La Grande	12,415	12,370	12,195	12,050	11,890	11,840	11,766	11,525	11,475	11,354
North Powder	555	530	515	480	460	460	448	455	430	430
Summerville	150	150	150	145	145	145	142	155	145	143
Union	1,955	1,920	1,915	1,895	1,880	1,870	1,847	1,990	1,990	2,062
Uninc.	5,935	6,025	6,365	6,420	6,410	6,510	6,307	5,765	5,625	7,011
WALLOWA	7,250	7,250	7,200	7,200	7,150	7,000	6,911	7,200	7,200	7,273
Enterprise	2,020	2,010	1,990	1,965	1,940	1,920	1,905	2,030	2,015	2,003
Joseph	1,255	1,190	1,165	1,130	1,095	1,085	1,073	1,145	1,135	999
Lostine	235	230	230	230	225	230	231	265	240	250
Wallowa	755	755	755	760	760	760	748	815	830	847
Uninc.	2,985	3,065	3,060	3,115	3,130	3,005	2,954	2,945	2,980	3,174
WASCO	22,500	22,600	22,500	22,500	22,600	22,000	21,683	20,600	21,600	21,732
Antelope	65	65	55	45	40	35	34	50	105	39
Dufur	605	600	580	565	550	535	527	550	550	560
Maupin	495	490	485	475	470	460	456	505	500	495
Mosier	290	290	275	250	250	255	244	345	345	340
Rajneeshpuram*****										30
Shaniko	30	30	30	25	25	25	26	30	30	30
The Dalles	11,460	11,355	11,325	11,325	11,330	11,090	11,021	10,715	10,630	10,820
Uninc.	9,555	9,770	9,750	9,815	9,935	9,600	9,375	8,405	9,410	9,448

County and City	Certified July 1 Population Estimates		Revised July 1 Population Estimates				U.S. Census Count	Revised July 1 Population Estimates		U.S. Census Count
	1996	1995	1994	1993	1992	1991	4/1/90	1988	1986	4/1/80
WASHINGTON	376,500	370,000	359,500	351,000	340,000	328,500	311,554	287,000	273,300	245,860
Banks	570	575	570	570	570	565	563	495	500	489
Beaverton	63,145	61,720	61,085	60,000	58,785	57,290	53,307	40,515	35,025	31,962
Cornelius	7,475	7,220	6,750	6,550	6,425	6,345	6,148	5,090	5,075	4,462
Durham	1,575	1,510	1,270	800	800	770	748	790	785	707
Forest Grove	15,370	14,755	14,295	14,175	14,010	13,830	13,559	12,120	11,930	11,499
Gaston	620	625	610	605	605	575	563	570	555	471
Hillsboro	52,105	46,160	44,045	42,280	40,425	39,575	37,598	32,320	30,520	27,664
King City	2,155	2,170	2,155	2,085	2,065	2,060	2,060	2,010	1,965	1,853
North Plains	1,470	1,245	1,160	1,080	1,025	1,020	972	1,055	950	715
Sherwood	6,600	5,320	4,615	4,040	3,635	3,305	3,093	2,990	2,880	2,386
Tigard	35,925	35,000	33,730	32,145	31,350	30,910	29,435	25,510	20,765	14,799
Tualatin*	20,040	18,750	17,450	16,805	16,300	15,875	14,664	12,160	10,625	7,483
Uninc.	170,431	175,921	172,651	170,656	164,641	156,791	149,010	151,245	151,040	140,698
WHEELER	1,600	1,550	1,550	1,500	1,500	1,450	1,396	1,350	1,500	1,513
Fossil	515	485	470	465	465	455	399	500	505	535
Mitchell	180	175	165	165	165	165	163	185	185	183
Spray	160	165	155	155	155	155	149	180	190	155
Uninc.	745	725	760	715	715	675	685	485	620	640
YAMHILL	77,500	74,600	72,800	70,900	69,200	67,900	65,551	59,800	57,100	55,332
Amity	1,195	1,190	1,195	1,170	1,170	1,170	1,175	1,050	1,050	1,092
Carlton	1,470	1,400	1,345	1,340	1,320	1,300	1,289	1,305	1,270	1,302
Dayton	1,745	1,705	1,675	1,605	1,550	1,530	1,526	1,520	1,425	1,409
Dundee	2,500	2,300	2,135	1,890	1,760	1,700	1,663	1,445	1,410	1,223
Lafayette	1,795	1,445	1,370	1,325	1,305	1,295	1,292	1,335	1,260	1,215
McMinnville	22,880	22,140	20,995	20,070	19,175	18,615	17,894	16,400	15,460	14,080
Newberg	16,160	15,285	14,700	14,065	13,735	13,495	13,086	11,630	11,200	10,394
Sheridan	4,800	4,615	4,615	4,615	4,485	4,335	3,979	2,500	2,435	2,249
Willamina*	1,790	1,775	1,755	1,750	1,750	1,750	1,748	1,860	1,780	1,749
Yamhill	960	940	905	885	875	870	867	710	655	690
Uninc.	22,761	22,361	22,665	22,739	22,629	22,394	21,586	20,645	19,735	20,492

County and City	Certified July 1 Population Estimates		Revised July 1 Population Estimates				U.S. Census Count	Revised July 1 Population Estimates		U.S. Census Count
	1996	1995	1994	1993	1992	1991	4/1/90	1988	1986	4/1/80
*Albany	37,095	36,205	35,020	34,350	34,200	33,850	29,540	28,020	27,950	26,511
in Benton	3,910	3,900	3,890	3,885	3,880	3,875	15	6	6	6
in Linn	33,185	32,305	31,130	30,465	30,320	29,975	29,525	28,014	27,944	26,505
*Gates	530	525	490	500	505	500	499	535	450	455
in Linn	44	44	40	41	41	41	41	40	37	38
in Marion	486	481	450	459	464	459	458	495	413	417
*Idanha	315	290	290	300	310	285	289	345	310	319
in Linn	115	112	110	112	115	112	112	115	110	117
in Marion	200	178	180	188	195	173	177	230	200	202
*Lake Oswego	34,005	33,145	32,940	32,555	31,885	31,545	30,576	28,360	26,035	22,527
in Clackamas	31,689	30,829	30,634	30,254	29,589	29,254	28,317	26,955	24,670	21,313
in Multnomah	2,310	2,310	2,300	2,295	2,290	2,285	2,253	1,400	1,360	1,209
in Washington	6	6	6	6	6	6	6	5	5	5
*Mill City	1,640	1,610	1,615	1,600	1,580	1,565	1,555	1,545	1,500	1,565
in Linn	1,330	1,300	1,305	1,290	1,270	1,255	1,247	1,240	1,200	1,257
in Marion	310	310	310	310	310	310	308	305	300	308
*Portland	503,000	497,600	495,090	471,325	459,300	454,150	438,802	429,410	398,160	368,139
in Clackamas	712	710	710	710	710	710	707	700	690	686
in Multnomah	501,033	495,640	493,135	469,375	457,350	452,220	436,898	428,035	396,810	366,792
in Washington	1,255	1,250	1,245	1,240	1,240	1,220	1,197	675	660	661
*Rivergrove	300	300	300	300	295	295	294	330	310	314
in Clackamas	272	272	272	272	267	267	267	300	285	287
in Washington	28	28	28	28	28	28	27	30	25	27
*Salem	120,835	118,355	116,950	113,325	111,575	110,360	107,793	96,830	93,300	89,233
in Marion	106,100	104,065	102,925	99,650	98,200	97,260	94,990	85,220	82,140	78,694
in Polk	14,735	14,290	14,025	13,675	13,375	13,100	12,803	11,610	11,160	10,539
*Tualatin	20,040	18,750	17,450	16,805	16,300	15,875	14,664	12,160	10,625	7,483
in Clackamas	2,285	2,270	2,180	2,080	1,925	1,680	1,406	610	35	41
in Washington	17,755	16,480	15,270	14,725	14,375	14,195	13,258	11,550	10,590	7,442
*Willamina	1,790	1,775	1,755	1,750	1,750	1,750	1,748	1,860	1,780	1,749
in Polk	556	556	555	554	554	554	554	600	580	563
in Yamhill	1,234	1,219	1,200	1,196	1,196	1,196	1,194	1,260	1,200	1,186
*Wilsonville	10,600	9,765	9,680	9,580	9,255	8,755	7,106	5,025	4,180	2,920
in Clackamas	10,585	9,750	9,665	9,565	9,240	8,740	7,096	4,995	4,150	2,900
in Washington	15	15	15	15	15	15	10	30	30	20

* Indicates city has population in more than one county

** Hammond merged with Warrenton in December, 1991

*** Eastside consolidated with Coos Bay in December, 1983

**** Keizer became an incorporated city in 1983

***** Rajneeshpuram is no longer an incorporated city

Table 4. Rank of Oregon Cities by Population Size: July 1, 1996

Portland	503,000	Sherwood	6,600	Gold Beach	2,115	Garibaldi	960	Halfway	355
Eugene	126,325	Silverton	6,565	Estacada	2,065	Yamhill	960	St. Paul	355
Salem	120,835	Florence	6,400	Jacksonville	2,025	Lowell	955	Paisley	345
Gresham	79,350	Prineville	6,230	Enterprise	2,020	Falls City	935	Idanha	315
Beaverton	63,145	Milton-Freewater	6,055	Sublimity	1,985	Oakland	870	Scotts Mills	310
Medford	57,155	Stayton	6,035	Rogue River	1,965	Island City	865	Imbler	310
Hillsboro	52,105	Sutherlin	5,995	Union	1,955	Tangent	850	Rivergrove	300
Springfield	50,140	Seaside	5,860	John Day	1,940	Merrill	835	Lexington	295
Corvallis	49,275	Brookings	5,400	Clatskanie	1,875	Culver	795	Moro	295
Albany	37,095	Hood River	5,110	Lafayette	1,795	Maywood Park	795	Rufus	290
Tigard	35,925	Independence	4,985	Willamina	1,790	Condon	790	Mosier	290
Lake Oswego	34,005	Sandy	4,895	Rainier	1,755	Sisters	775	Westfir	280
Bend	32,220	Reedsport	4,860	Stanfield	1,755	Coburg	775	Ukiah	280
Keizer	27,450	Sheridan	4,800	Waldport	1,750	Chiloquin	755	Sodaville	260
McMinnville	22,880	Madras	4,770	Dayton	1,745	Manzanita	755	Adams	260
Oregon City	20,410	Talent	4,765	Elgin	1,715	Wallowa	755	Ione	250
Grants Pass	20,255	Fairview	4,670	Mill City	1,640	Malin	750	Long Creek	240
Milwaukie	20,065	Molalla	4,505	Lakeside	1,630	Millersburg	740	Nehalem	235
Tualatin	20,040	Tillamook	4,275	Durham	1,575	Glendale	730	Lostine	235
West Linn	19,960	Coquille	4,225	Pilot Rock	1,570	Halsey	730	Seneca	230
Roseburg	19,720	Winston	4,170	Hines	1,525	Canyon City	705	Waterloo	220
Klamath Falls	18,765	Scappoose	4,130	Vale	1,510	Powers	695	Richland	185
Ashland	18,360	Junction City	4,115	Heppner	1,480	Weston	680	Dayville	185
Newberg	16,160	Warrenton	3,940	North Plains	1,470	Aurora	675	Monument	185
Pendleton	15,900	Phoenix	3,730	Carlton	1,470	Scio	665	Helix	185
Woodburn	15,780	Eagle Point	3,605	Columbia City	1,465	Yachats	655	Elkton	180
Coos Bay	15,520	Toledo	3,465	Brownsville	1,415	Mt. Vernon	645	Grass Valley	180
Forest Grove	15,370	Myrtle Creek	3,410	Cannon Beach	1,395	Metolius	640	Mitchell	180
Troutdale	12,750	Umatilla	3,310	Turner	1,330	Johnson City	625	Sumpter	175
La Grande	12,415	Philomath	3,300	Cave Junction	1,300	Gaston	620	Spray	160
Lebanon	11,995	Oakridge	3,200	Canyonville	1,265	Dufur	605	Summerville	150
Gladstone	11,605	Mt. Angel	3,010	Joseph	1,255	Cove	600	Adrian	135
The Dalles	11,460	Wood Village	2,995	Gold Hill	1,240	Donald	580	Barlow	125
Canby	11,430	Nyssa	2,970	Dunes City	1,240	Huntington	575	Unity	110
Dallas	11,360	Burns	2,935	Gearhart	1,205	Banks	570	Antelope	65
Redmond	11,175	Veneta	2,845	Rockaway Beach	1,195	Adair Village	565	Prescott	60
Hermiston	11,050	Happy Valley	2,825	Amity	1,195	North Powder	555	Shaniko	30
Wilsonville	10,600	Bandon	2,760	Prairie City	1,180	Gates	530	Lonerock	25
Central Point	10,295	Myrtle Point	2,730	Riddle	1,170	Echo	530	Granite	25
Ontario	10,290	Creswell	2,715	Siletz	1,170	Fossil	515	Greenhorn	3
Astoria	10,130	Lakeview	2,655	Bay City	1,130	Monroe	495		
North Bend	9,885	Aumsville	2,585	Drain	1,115	Maupin	495		
Baker City	9,870	Boardman	2,580	Athens	1,105	Arlington	485		
Newport	9,785	Dundee	2,500	Irrigon	1,090	Haines	440		
St. Helens	8,300	Harrisburg	2,205	Gervais	1,080	Butte Falls	415		
Cottage Grove	7,870	Hubbard	2,185	Port Orford	1,050	Wasco	390		
Cornelius	7,475	Vernonia	2,180	Cascade Locks	1,050	Jordan Valley	385		
Sweet Home	7,450	King City	2,155	Depoe Bay	1,045	Wheeler	375		
Monmouth	7,385	Jefferson	2,145	Lyons	1,010	Bonanza	370		
Lincoln City	6,665	Shady Cove	2,135	Yoncalla	980	Detroit	370		

Table 5. Total Annexed Population for Oregon Cities by Alphabetical Order: April 1, 1990 - July 1, 1996

Adair Village	0	Detroit	0	Ione	0	Nehalem	0	Springfield	13
Adams	0	Donald	0	Irrigon	3	Newberg	62	Stanfield	0
Adrian	0	Drain	7	Jacksonville	36	Newport	72	Stayton	21
Albany	3,879	Dufur	0	Jacksonville	0	North Bend	0	Sublimity	0
Amity	0	Dundee	0	Jefferson	0	North Plains	0	Summerville	0
Antelope	0	Dunes City	0	John Day	0	North Powder	0	Sumpter	0
Arlington	0	Durham	0	Johnson City	0	Nyssa	235	Sutherlin	17
Ashland	2	Eagle Point	0	Jordan Valley	0	Oakland	0	Sweet Home	0
Astoria	5	Echo	0	Joseph	14	Oakridge	19	Talent	16
Athena	0	Elgin	0	Junction City	7	Ontario	33	Tangent	0
Aumsville	1	Elkton	0	Keizer	0	Oregon City	237	The Dalles	16
Aurora	38	Enterprise	0	King City	0	Paisley	0	Tigard	105
Baker	2	Estacada	0	Klamath Falls	8	Pendleton	0	Tillamook	14
Bandon	115	Eugene	160	La Grande	89	Philomath	3	Toledo	20
Banks	0	Fairview	378	Lafayette	0	Phoenix	17	Troutdale	2
Barlow	0	Falls City	0	Lake Oswego	122	Pilot Rock	17	Tualatin	82
Bay City	0	Florence	83	Lakeside	0	Port Orford	0	Turner	2
Beaverton	90	Forest Grove	37	Lakeview	0	Portland	47,225	Ukiah	0
Bend	3,337	Fossil	0	Lebanon	77	Powers	0	Umatilla	30
Boardman	6	Garibaldi	0	Lexington	0	Prairie City	0	Union	0
Bonanza	0	Gaston	8	Lincoln City	0	Prescott	0	Unity	0
Brookings	3	Gates	0	Lonerock	0	Prineville	0	Vale	1
Brownsville	0	Gearhart	111	Long Creek	0	Rainier	7	Veneta	0
Burns	0	Gervais	0	Lostine	0	Redmond	113	Vernonia	0
Butte Falls	0	Gladstone	0	Lowell	0	Reedsport	0	Waldport	4
Canby	9	Glendale	0	Lyons	0	Richland	2	Wallowa	0
Cannon Beach	0	Gold Beach	437	Madras	0	Riddle	2	Warrenton	0
Canyon City	0	Gold Hill	0	Malin	0	Rivergrove	0	Wasco	0
Canyonville	1	Granite	0	Manzanita	45	Rockaway Beach	0	Waterloo	0
Carlton	0	Grants Pass	0	Maupin	0	Rogue River	2	West Linn	4
Cascade Locks	0	Grass Valley	0	Maywood Park	0	Roseburg	1,361	Westfir	0
Cave Junction	13	Greenhorn	0	McMinnville	7	Rufus	0	Weston	0
Central Point	17	Gresham	0	Medford	266	St. Helens	62	Wheeler	0
Chiloquin	0	Haines	0	Merrill	0	St. Paul	0	Willamina	1
Clatskanie	1	Halfway	6	Metolius	4	Salem	323	Wilsonville	375
Coburg	0	Halsey	0	Mill City	0	Sandy	12	Winston	48
Columbia City	34	Hammond	0	Millersburg	0	Scappoose	9	Wood Village	3
Condon	0	Happy Valley	0	Milton-Freewater	2	Scio	13	Woodburn	9
Coos Bay	0	Harrisburg	3	Milwaukie	27	Scotts Mills	0	Yachats	0
Coquille	11	Helix	0	Mitchell	0	Seaside	36	Yamhill	0
Cornelius	4	Heppner	0	Molalla	6	Seneca	0	Yoncalla	0
Corvallis	10	Hermiston	155	Monmouth	7	Shady Cove	0		
Cottage Grove	4	Hillsboro	481	Monroe	0	Shaniko	0		
Cove	0	Hines	0	Monument	0	Sheridan	0		
Creswell	40	Hood River	0	Moro	0	Sherwood	23		
Culver	0	Hubbard	0	Mosier	0	Siletz	0		
Dallas	26	Huntington	0	Mt. Angel	0	Silverton	46		
Dayton	0	Idanha	0	Mt. Vernon	0	Sisters	0		
Dayville	0	Imbler	0	Myrtle Creek	15	Sodaville	0		
Depoe Bay	0	Independence	2	Myrtle Point	2	Spray	0		

Table 6. Components of Population Change by County: April 1, 1990 - July 1, 1996

COUNTY	APRIL 1	July 1	Population Change 1990-1996	Percentage Change 1990-1996	Births 1990-1996	Deaths 1990-1996	Natural Increase 1990-1996	Net	Net	Net
	1990 Census Population	1996 Population Estimate						Migration All Ages 1990-1996	Migration Ages 0-64 1990-1996	Migration Ages 65+ 1990-1996
BAKER	15,317	16,500	1,183	7.7	1,139	1,131	8	1,175	989	186
BENTON	70,811	76,000	5,189	7.3	5,068	2,554	2,514	2,675	2,267	408
CLACKAMAS	278,850	313,200	34,350	12.3	24,657	13,990	10,667	23,683	21,144	2,539
CLATSOP	33,301	34,600	1,299	3.9	2,654	2,398	256	1,043	1,065	-22
COLUMBIA	37,557	40,100	2,543	6.8	2,945	2,024	921	1,622	1,362	260
COOS	60,273	61,700	1,427	2.4	4,315	4,479	-164	1,591	982	609
CROOK	14,111	15,900	1,789	12.7	1,296	1,002	294	1,495	1,335	160
CURRY	19,327	22,000	2,673	13.8	1,231	1,569	-338	3,011	2,311	700
DESCHUTES	74,958	98,000	23,042	30.7	7,079	4,265	2,814	20,228	18,977	1,251
DOUGLAS	94,649	98,600	3,951	4.2	7,444	6,354	1,090	2,861	995	1,866
GILLIAM	1,717	1,900	183	10.7	95	112	-17	200	190	10
GRANT	7,853	8,100	247	3.1	624	474	150	97	83	14
HARNEY	7,060	7,500	440	6.2	534	448	86	354	328	26
HOOD RIVER	16,903	19,000	2,097	12.4	1,854	931	923	1,174	1,114	60
JACKSON	146,389	168,000	21,611	14.8	12,670	9,457	3,213	18,398	15,230	3,168
JEFFERSON	13,676	16,900	3,224	23.6	1,750	729	1,021	2,203	1,714	489
JOSEPHINE	62,649	72,000	9,351	14.9	5,028	5,229	-201	9,552	8,164	1,388
KLAMATH	57,702	61,600	3,898	6.8	5,353	3,608	1,745	2,153	2,031	122
LAKE	7,186	7,550	364	5.1	597	471	126	238	234	4
LANE	282,912	305,800	22,888	8.1	22,857	15,203	7,654	15,234	11,392	3,842
LINCOLN	38,889	42,200	3,311	8.5	2,867	3,011	-144	3,455	2,857	598
LYNN	91,227	100,000	8,773	9.6	8,233	5,490	2,743	6,030	4,962	1,068
MALHEUR	26,038	28,700	2,662	10.2	3,138	1,642	1,496	1,166	1,149	17
MARION	228,483	262,800	34,317	15.0	25,063	13,773	11,290	23,027	20,883	2,144
MORROW	7,625	9,000	1,375	18.0	837	416	421	954	887	67
MULTNOMAH	583,887	636,000	52,113	8.9	57,233	36,072	21,161	30,952	34,513	-3,561
POLK	49,541	56,300	6,759	13.6	4,104	2,873	1,231	5,528	3,669	1,859
SHERMAN	1,918	1,900	-18	-0.9	116	116	0	-18	-37	19
TILLAMOOK	21,570	23,800	2,230	10.3	1,564	1,642	-78	2,308	2,227	81
UMATILLA	59,249	65,500	6,251	10.6	6,161	3,389	2,772	3,479	3,302	177
UNION	23,598	24,500	902	3.8	1,899	1,354	545	357	189	168
WALLOWA	6,911	7,250	339	4.9	445	483	-38	377	333	44
WASCO	21,683	22,500	817	3.8	1,808	1,593	215	602	340	262
WASHINGTON	311,554	376,500	64,946	20.8	35,586	13,728	21,858	43,088	38,332	4,756
WHEELER	1,396	1,600	204	14.6	84	116	-32	236	198	38
YAMHILL	65,551	77,500	11,949	18.2	6,210	3,443	2,767	9,182	8,008	1,174
STATE	2,842,321	3,181,000	338,679	11.9	264,538	165,569	98,969	239,710	213,719	25,991

Table 7. Population Estimates for Oregon and its Counties by Age and Gender: July 1, 1996

	0-4	5-9	10-14	15-17	18-19	20-24	25-29	30-34	35-39	40-44	45-49	50-54	55-59	60-64	65-69	70-74	75-79	80 +	Total
STATE	233,523	227,533	223,118	134,209	86,812	210,106	204,872	226,069	258,725	266,757	248,215	175,889	137,004	114,195	120,260	113,338	88,159	112,216	3,181,000
BAKER	992	1,086	1,252	775	458	1,073	719	946	1,230	1,259	1,091	895	862	800	809	753	616	884	16,500
BENTON	4,168	4,589	4,768	2,765	4,578	9,903	6,605	5,458	5,644	6,077	5,315	3,592	2,625	2,213	2,179	2,006	1,568	1,947	76,000
CLACKAMAS	21,825	21,729	22,439	14,200	8,812	21,198	17,786	19,889	24,833	27,219	27,801	20,849	15,470	11,724	10,746	9,698	7,589	9,393	313,200
CLATSOP	2,231	2,429	2,529	1,623	974	2,309	1,955	2,191	2,522	2,904	2,657	1,824	1,556	1,372	1,546	1,461	1,091	1,426	34,600
COLUMBIA	2,495	2,940	2,995	2,047	1,314	2,967	2,029	2,284	3,064	3,257	3,349	2,487	2,007	1,541	1,593	1,408	1,062	1,261	40,100
COOS	3,489	3,902	4,371	2,756	1,790	4,024	3,035	3,563	4,424	4,676	4,540	3,433	3,174	2,842	3,332	3,133	2,369	2,847	61,700
CROOK	1,181	1,162	1,178	702	447	1,116	886	980	1,178	1,141	1,187	800	723	663	760	669	513	614	15,900
CURRY	1,194	1,354	1,293	777	465	1,118	878	1,207	1,422	1,641	1,509	1,196	1,095	1,076	1,740	1,724	1,148	1,163	22,000
DESCHUTES	7,704	7,033	6,991	4,088	2,276	5,981	5,756	6,668	8,324	9,001	8,136	5,394	4,356	3,578	3,846	3,565	2,574	2,729	98,000
DOUGLAS	6,010	6,746	7,116	4,511	3,057	6,932	5,032	5,650	6,848	7,443	7,096	5,509	4,674	4,283	5,421	4,655	3,476	4,141	98,600
GILLIAM	93	107	173	112	58	113	65	103	165	147	137	85	88	97	117	98	59	83	1,900
GRANT	503	555	611	422	244	565	324	463	573	671	651	457	418	394	346	291	277	335	8,100
HARNEY	457	545	556	361	240	542	308	448	581	635	516	445	408	354	342	289	218	255	7,500
HOOD RIVER	1,642	1,515	1,392	842	499	1,294	1,010	1,272	1,619	1,587	1,352	989	784	686	664	605	548	700	19,000
JACKSON	11,537	11,373	11,471	6,996	4,282	10,798	10,561	10,684	12,099	13,368	13,170	9,687	7,547	6,634	7,780	7,230	5,767	7,016	168,000
JEFFERSON	1,546	1,615	1,410	698	413	1,097	1,022	1,276	1,250	1,114	1,042	733	662	629	769	677	446	501	16,900
JOSEPHINE	4,798	4,811	4,843	2,983	1,770	4,567	3,506	4,065	4,868	5,213	5,374	4,186	3,523	3,152	3,775	3,925	3,026	3,615	72,000
KLAMATH	4,550	4,412	4,474	2,738	1,809	4,389	4,108	3,877	4,313	4,599	4,568	3,300	2,780	2,593	2,713	2,536	1,770	2,071	61,600
LAKE	507	587	581	373	254	495	314	395	561	593	561	398	413	341	383	301	231	262	7,550
LANE	19,128	20,215	20,768	12,743	10,476	24,078	21,239	21,341	23,398	25,431	24,209	16,848	12,839	10,521	11,870	11,275	8,705	10,716	305,800
LINCOLN	2,519	2,683	2,878	1,762	1,030	2,325	1,831	2,271	3,031	3,550	3,263	2,288	1,946	1,942	2,633	2,661	1,748	1,839	42,200
LINN	6,902	7,201	7,310	4,448	2,727	6,790	6,179	6,815	7,556	7,693	7,216	5,648	4,591	3,803	4,169	3,974	3,132	3,846	100,000
MALHEUR	2,721	2,313	2,345	1,454	884	2,258	1,638	1,650	1,829	1,830	1,731	1,413	1,218	1,146	1,166	1,085	887	1,132	28,700
MARION	22,508	19,719	18,917	11,229	6,694	16,866	18,291	19,698	21,352	20,582	18,856	13,518	10,642	9,068	9,181	8,792	7,113	9,774	262,800
MORROW	789	707	786	440	271	674	443	531	688	725	617	436	399	372	378	255	208	281	9,000
MULTNOMAH	49,047	47,066	41,158	23,579	14,095	34,786	46,436	53,522	59,620	58,927	51,676	33,784	25,051	20,635	19,133	19,615	15,606	22,264	636,000
POLK	3,590	3,743	4,047	2,580	1,540	3,877	4,794	3,397	3,782	4,241	4,122	2,898	2,287	2,064	2,709	2,353	1,883	2,393	56,300
SHERMAN	77	125	136	79	69	142	35	93	161	149	157	93	88	97	126	128	77	68	1,900
TILLAMOOK	1,436	1,555	1,634	1,023	646	1,392	1,029	1,328	1,700	1,817	1,713	1,260	1,123	1,123	1,519	1,435	963	1,104	23,800
UMATILLA	5,505	5,044	5,065	3,009	1,847	4,572	4,300	4,635	4,993	4,888	4,450	3,280	2,778	2,363	2,358	2,331	1,788	2,294	65,500
UNION	1,478	1,679	1,776	1,216	792	1,905	1,901	1,358	1,665	1,959	1,868	1,313	1,109	938	924	816	774	1,029	24,500
WALLOWA	370	472	573	376	214	483	259	396	511	652	507	400	372	336	377	352	253	347	7,250
WASCO	1,436	1,547	1,653	1,078	678	1,596	994	1,219	1,590	1,741	1,687	1,259	1,053	892	1,058	1,032	827	1,160	22,500
WASHINGTON	33,239	29,100	27,444	15,607	8,926	22,438	23,746	31,071	35,058	33,705	30,437	21,069	15,150	11,259	11,027	9,651	7,680	9,893	376,500
WHEELER	90	102	95	60	46	97	62	76	91	108	108	113	97	98	116	95	69	77	1,600
YAMHILL	5,766	5,772	6,090	3,757	2,137	5,346	5,796	5,249	6,182	6,214	5,546	4,010	3,096	2,566	2,655	2,464	2,098	2,756	77,500

	0-4	5-9	10-14	15-17	18-19	20-24	25-29	30-34	35-39	40-44	45-49	50-54	55-59	60-64	65-69	70-74	75-79	80 +	ALL AGES
STATE	119,872	116,490	114,560	68,537	44,163	108,335	103,960	114,107	128,330	132,074	123,879	87,740	67,582	54,443	55,793	50,378	37,138	39,551	1,566,932
BAKER	509	552	636	409	257	571	376	492	606	656	518	466	440	373	390	339	280	331	8,201
BENTON	2,139	2,373	2,503	1,416	2,318	5,496	3,656	2,992	2,828	2,925	2,717	1,766	1,264	1,063	1,005	882	686	661	38,690
CLACKAMAS	11,203	11,055	11,530	7,255	4,523	10,958	9,134	9,829	11,978	13,254	13,544	10,477	7,764	5,717	5,057	4,342	3,210	3,308	154,138
CLATSOP	1,145	1,253	1,345	884	496	1,175	988	1,167	1,266	1,410	1,366	907	792	641	711	649	449	493	17,137
COLUMBIA	1,280	1,499	1,547	1,047	679	1,549	1,014	1,109	1,504	1,631	1,664	1,296	1,044	779	752	639	471	476	19,980
COOS	1,790	2,065	2,241	1,415	913	2,066	1,535	1,767	2,188	2,265	2,245	1,700	1,563	1,375	1,570	1,479	1,079	1,076	30,332
CROOK	606	593	624	363	242	613	444	488	587	554	613	404	373	307	360	316	219	244	7,950
CURRY	613	689	658	392	223	563	429	616	691	848	731	566	550	481	837	847	536	496	10,766
DESCHUTES	3,959	3,640	3,615	2,091	1,182	3,208	3,020	3,258	3,978	4,395	4,182	2,632	2,142	1,733	1,844	1,644	1,174	1,086	48,783
DOUGLAS	3,084	3,482	3,620	2,306	1,570	3,632	2,536	2,750	3,317	3,672	3,540	2,736	2,332	2,038	2,589	2,183	1,562	1,625	48,574
GILLIAM	48	52	92	58	29	68	29	55	71	78	72	36	38	51	51	53	25	31	937
GRANT	258	276	312	222	124	280	172	238	274	340	336	247	190	205	169	146	120	139	4,048
HARNEY	235	285	289	187	114	264	161	227	282	327	266	221	205	183	163	143	94	107	3,753
HOOD RIVER	843	768	689	412	245	708	556	699	842	856	725	510	396	331	303	278	246	260	9,667
JACKSON	5,924	5,723	5,918	3,527	2,196	5,512	5,290	5,261	5,866	6,359	6,554	4,800	3,711	3,215	3,677	3,331	2,561	2,654	82,079
JEFFERSON	793	813	705	359	207	586	522	663	637	561	544	376	314	282	359	331	213	211	8,476
JOSEPHINE	2,464	2,487	2,527	1,535	923	2,416	1,729	1,974	2,346	2,453	2,650	2,018	1,663	1,498	1,775	1,770	1,363	1,393	34,984
KLAMATH	2,335	2,234	2,293	1,448	942	2,335	2,281	1,944	2,126	2,233	2,327	1,684	1,407	1,230	1,297	1,192	794	791	30,893
LAKE	260	287	295	208	125	253	152	190	287	284	307	204	202	182	182	152	108	108	3,766
LANE	9,816	10,289	10,584	6,504	5,027	12,041	10,619	10,705	11,422	12,247	11,986	8,323	6,351	4,983	5,512	4,938	3,632	3,836	148,815
LINCOLN	1,293	1,364	1,480	874	516	1,169	918	1,089	1,457	1,761	1,582	1,105	922	863	1,192	1,210	782	688	20,265
LINN	3,542	3,676	3,755	2,305	1,410	3,463	3,157	3,387	3,729	3,843	3,574	2,816	2,240	1,839	1,947	1,778	1,325	1,433	49,219
MALHEUR	1,396	1,149	1,206	720	473	1,163	866	836	930	857	845	684	598	537	539	486	401	413	14,099
MARION	11,555	10,134	9,727	5,709	3,428	8,841	9,616	10,588	11,157	10,506	9,597	6,739	5,166	4,266	4,133	3,773	2,922	3,322	131,179
MORROW	405	347	410	222	147	365	233	271	359	361	325	219	202	174	189	118	98	108	4,553
MULTNOMAH	25,173	24,202	21,051	11,972	7,134	17,490	22,888	26,965	29,907	29,906	26,071	16,980	12,253	9,712	8,610	8,150	5,902	6,762	311,128
POLK	1,843	1,913	2,131	1,318	794	1,969	2,277	1,712	1,796	2,037	2,045	1,412	1,131	951	1,277	1,019	792	867	27,284
SHERMAN	39	62	71	39	47	77	16	51	80	75	86	47	43	41	64	59	40	28	965
TILLAMOOK	737	808	861	526	325	721	532	682	856	897	877	640	509	496	709	687	414	414	11,691
UMATILLA	2,826	2,605	2,621	1,499	1,000	2,387	2,418	2,572	2,623	2,473	2,278	1,629	1,389	1,112	1,064	1,042	777	834	33,149
UNION	759	881	921	627	421	955	951	667	781	980	935	656	544	458	442	384	323	381	12,066
WALLOWA	190	231	272	195	115	243	135	200	244	347	269	194	202	158	170	171	116	131	3,583
WASCO	736	764	846	546	361	836	496	579	759	862	820	621	562	404	456	485	352	423	10,908
WASHINGTON	17,067	14,960	14,002	8,005	4,550	11,552	11,769	15,323	17,340	16,603	14,792	10,462	7,440	5,487	5,095	4,218	3,132	3,360	185,157
WHEELER	46	44	52	32	19	54	30	38	34	56	51	57	48	46	57	44	38	36	782
YAMHILL	2,961	2,935	3,131	1,910	1,088	2,756	3,015	2,723	3,182	3,162	2,845	2,110	1,592	1,252	1,246	1,100	902	1,025	38,935

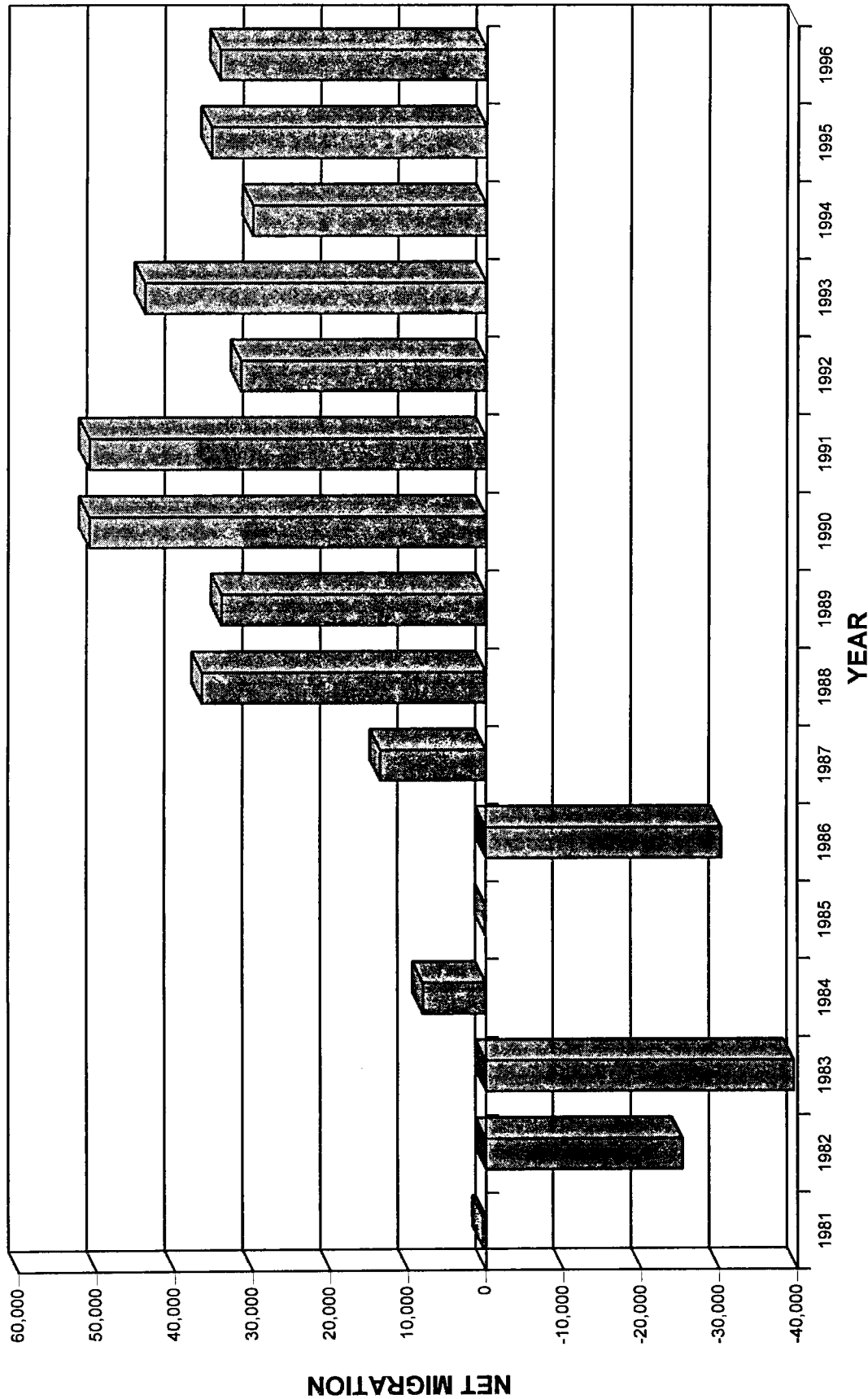
	0-4	5-9	10-14	15-17	18-19	20-24	25-29	30-34	35-39	40-44	45-49	50-54	55-59	60-64	65-69	70-74	75-79	80 +	ALL AGES
STATE	113,651	111,043	108,558	65,672	42,649	101,771	100,912	111,962	130,395	134,683	124,336	88,149	69,422	59,752	64,467	62,960	51,021	72,665	1,614,068
BAKER	483	534	616	366	201	502	343	454	624	603	573	429	422	427	419	414	336	553	8,299
BENTON	2,029	2,216	2,265	1,349	2,260	4,407	2,949	2,466	2,816	3,152	2,598	1,826	1,361	1,150	1,174	1,124	882	1,286	37,310
CLACKAMAS	10,622	10,674	10,909	6,945	4,289	10,240	8,652	10,060	12,855	13,965	14,257	10,372	7,706	6,007	5,689	5,356	4,379	6,085	159,062
CLATSOP	1,086	1,176	1,184	739	478	1,134	967	1,024	1,256	1,494	1,291	917	764	731	835	812	642	933	17,463
COLUMBIA	1,215	1,441	1,448	1,000	635	1,418	1,015	1,175	1,560	1,626	1,685	1,191	963	762	841	769	591	785	20,120
COOS	1,699	1,837	2,130	1,341	877	1,958	1,500	1,796	2,236	2,411	2,295	1,733	1,611	1,467	1,762	1,654	1,290	1,771	31,368
CROOK	575	569	554	339	205	503	442	492	591	587	574	396	350	356	400	353	294	370	7,950
CURRY	581	665	635	385	242	555	449	591	731	793	778	630	545	595	903	877	612	667	11,234
DESCHUTES	3,745	3,393	3,376	1,997	1,094	2,773	2,736	3,410	4,346	4,606	3,954	2,762	2,214	1,845	2,002	1,921	1,400	1,643	49,217
DOUGLAS	2,926	3,264	3,496	2,205	1,487	3,300	2,496	2,900	3,531	3,771	3,556	2,773	2,342	2,245	2,832	2,472	1,914	2,516	50,026
GILLIAM	45	55	81	54	29	45	36	48	94	69	65	49	50	46	66	45	34	52	963
GRANT	245	279	299	200	120	285	152	225	299	331	315	210	228	189	177	145	157	196	4,052
HARNEY	222	260	267	174	126	278	147	221	299	308	250	224	203	171	179	146	124	148	3,747
HOOD RIVER	799	747	703	430	254	586	454	573	777	731	627	479	388	355	361	327	302	440	9,333
JACKSON	5,613	5,650	5,553	3,469	2,086	5,286	5,271	5,423	6,233	7,009	6,616	4,887	3,836	3,419	4,103	3,899	3,206	4,362	85,921
JEFFERSON	753	802	705	339	206	511	500	613	613	553	498	357	348	347	410	346	233	290	8,424
JOSEPHINE	2,334	2,324	2,316	1,448	847	2,151	1,777	2,091	2,522	2,760	2,724	2,168	1,860	1,654	2,000	2,155	1,663	2,222	37,016
KLAMATH	2,215	2,178	2,181	1,290	867	2,054	1,827	1,933	2,187	2,366	2,241	1,616	1,373	1,363	1,416	1,344	976	1,280	30,707
LAKE	247	300	286	165	129	242	162	205	274	309	254	194	211	179	201	149	123	154	3,784
LANE	9,312	9,926	10,184	6,239	5,449	12,037	10,620	10,636	11,976	13,184	12,223	8,525	6,488	5,538	6,358	6,337	5,073	6,880	156,985
LINCOLN	1,226	1,319	1,398	888	514	1,156	913	1,182	1,574	1,789	1,681	1,183	1,024	1,079	1,441	1,451	966	1,151	21,935
LINN	3,360	3,525	3,555	2,143	1,317	3,327	3,022	3,428	3,827	3,850	3,642	2,832	2,351	1,964	2,222	2,196	1,807	2,413	50,781
MALHEUR	1,325	1,164	1,139	734	411	1,095	772	814	899	973	886	729	620	609	627	599	486	719	14,601
MARION	10,953	9,585	9,190	5,520	3,266	8,025	8,675	9,110	10,195	10,076	9,259	6,779	5,476	4,802	5,048	5,019	4,191	6,452	131,621
MORROW	384	360	376	218	124	309	210	260	329	364	292	217	197	198	189	137	110	173	4,447
MULTNOMAH	23,874	22,864	20,107	11,607	6,961	17,296	23,548	26,557	29,713	29,021	25,605	16,804	12,798	10,923	10,523	11,465	9,704	15,502	324,872
POLK	1,747	1,830	1,916	1,262	746	1,908	2,517	1,685	1,986	2,204	2,077	1,486	1,156	1,113	1,432	1,334	1,091	1,526	29,016
SHERMAN	38	63	65	40	22	65	19	42	81	74	71	46	45	56	62	69	37	40	935
TILLAMOOK	699	747	773	497	321	671	497	646	844	920	836	620	614	627	810	748	549	690	12,109
UMATILLA	2,679	2,439	2,444	1,510	847	2,185	1,882	2,063	2,370	2,415	2,172	1,651	1,389	1,251	1,294	1,289	1,011	1,460	32,351
UNION	719	798	855	589	371	950	950	691	884	979	933	657	565	480	482	432	451	648	12,434
WALLOWA	180	241	301	181	99	240	124	196	267	305	238	206	170	178	207	181	137	216	3,667
WASCO	700	783	807	532	317	760	498	640	831	879	867	638	491	488	602	547	475	737	11,592
WASHINGTON	16,172	14,140	13,442	7,602	4,376	10,886	11,977	15,748	17,718	17,102	15,645	10,607	7,710	5,772	5,932	5,433	4,548	6,533	191,343
WHEELER	44	58	43	28	27	43	32	38	57	52	57	56	49	52	59	51	31	41	818
YAMHILL	2,805	2,837	2,959	1,847	1,049	2,590	2,781	2,526	3,000	3,052	2,701	1,900	1,504	1,314	1,409	1,364	1,196	1,731	38,565

Table 8. Estimates of the Population Ages 0-17, 18-64, and 65 +
for Oregon and its Counties: July 1, 1996

	Ages 0-17		Ages 18-64		Ages 65 +		All Ages
	Population	%	Population	%	Population	%	Population
STATE	818,383	25.7	1,928,644	60.6	433,973	13.6	3,181,000
BAKER	4,105	24.9	9,333	56.6	3,062	18.6	16,500
BENTON	16,290	21.4	52,010	68.4	7,700	10.1	76,000
CLACKAMAS	80,193	25.6	195,581	62.4	37,426	11.9	313,200
CLATSOP	8,812	25.5	20,264	58.6	5,524	16.0	34,600
COLUMBIA	10,477	26.1	24,299	60.6	5,324	13.3	40,100
COOS	14,518	23.5	35,501	57.5	11,681	18.9	61,700
CROOK	4,223	26.6	9,121	57.4	2,556	16.1	15,900
CURRY	4,618	21.0	11,607	52.8	5,775	26.3	22,000
DESCHUTES	25,816	26.3	59,470	60.7	12,714	13.0	98,000
DOUGLAS	24,383	24.7	56,524	57.3	17,693	17.9	98,600
GILLIAM	485	25.5	1,058	55.7	357	18.8	1,900
GRANT	2,091	25.8	4,760	58.8	1,249	15.4	8,100
HARNEY	1,919	25.6	4,477	59.7	1,104	14.7	7,500
HOOD RIVER	5,391	28.4	11,092	58.4	2,517	13.2	19,000
JACKSON	41,377	24.6	98,830	58.8	27,793	16.5	168,000
JEFFERSON	5,269	31.2	9,238	54.7	2,393	14.2	16,900
JOSEPHINE	17,435	24.2	40,224	55.9	14,341	19.9	72,000
KLAMATH	16,174	26.3	36,336	59.0	9,090	14.8	61,600
LAKE	2,048	27.1	4,325	57.3	1,177	15.6	7,550
LANE	72,854	23.8	190,380	62.3	42,566	13.9	305,800
LINCOLN	9,842	23.3	23,477	55.6	8,881	21.0	42,200
LINN	25,861	25.9	59,018	59.0	15,121	15.1	100,000
MALHEUR	8,833	30.8	15,597	54.3	4,270	14.9	28,700
MARION	72,373	27.5	155,567	59.2	34,860	13.3	262,800
MORROW	2,722	30.2	5,156	57.3	1,122	12.5	9,000
MULTNOMAH	160,850	25.3	398,532	62.7	76,618	12.0	636,000
POLK	13,960	24.8	33,002	58.6	9,338	16.6	56,300
SHERMAN	417	21.9	1,084	57.1	399	21.0	1,900
TILLAMOOK	5,648	23.7	13,131	55.2	5,021	21.1	23,800
UMATILLA	18,623	28.4	38,106	58.2	8,771	13.4	65,500
UNION	6,149	25.1	14,808	60.4	3,543	14.5	24,500
WALLOWA	1,791	24.7	4,130	57.0	1,329	18.3	7,250
WASCO	5,714	25.4	12,709	56.5	4,077	18.1	22,500
WASHINGTON	105,390	28.0	232,859	61.8	38,251	10.2	376,500
WHEELER	347	21.7	896	56.0	357	22.3	1,600
YAMHILL	21,385	27.6	46,142	59.5	9,973	12.9	77,500

FIGURE 1


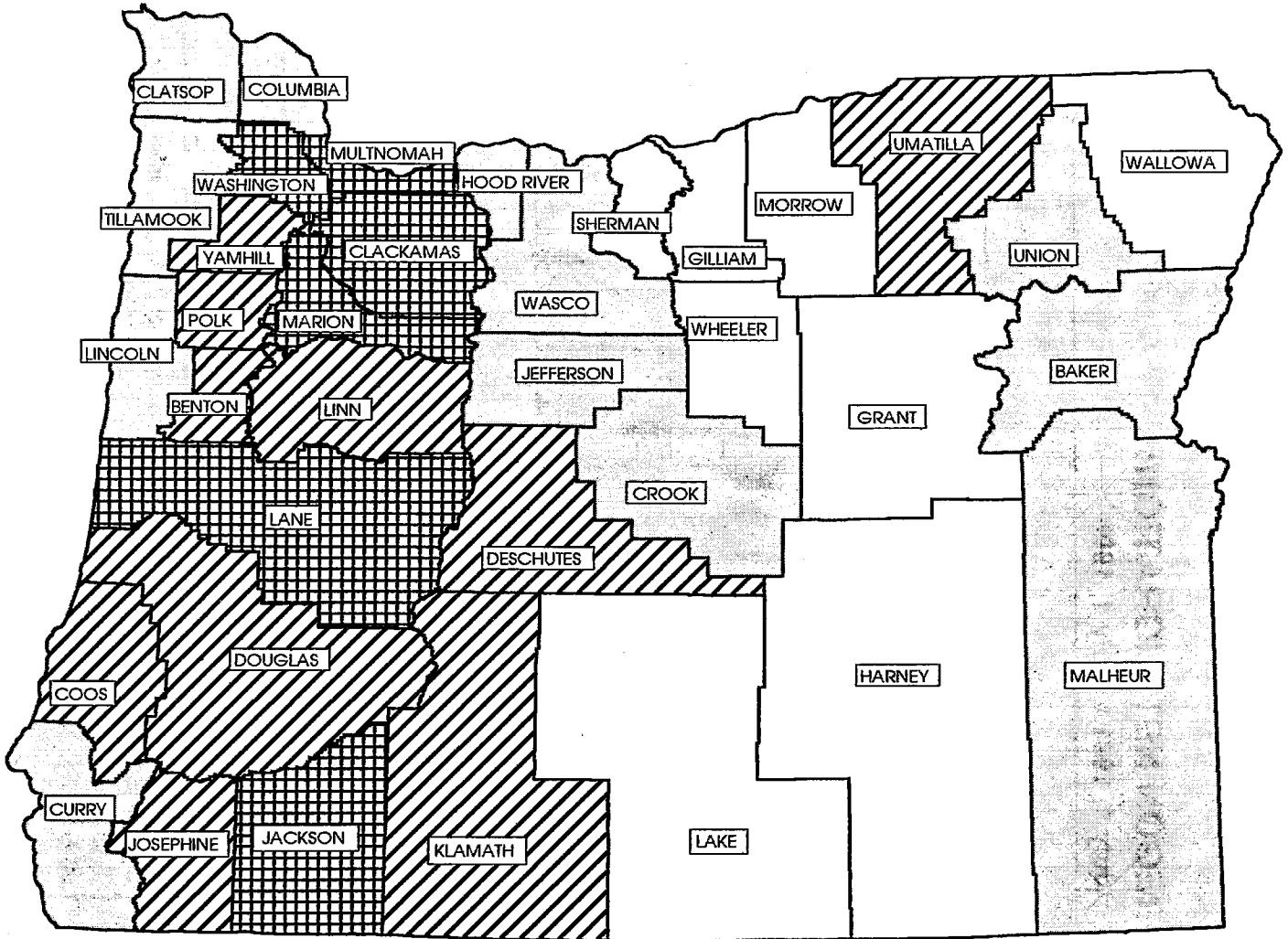
OREGON NET MIGRATION:
July 1, 1981 to July 1, 1996



Source: Center for Population Research and Census

FIGURE 2

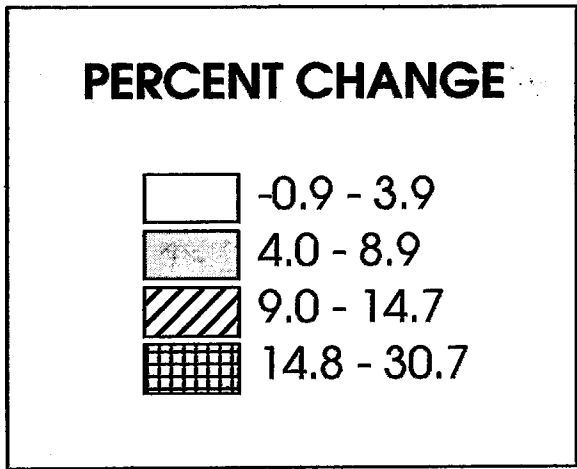
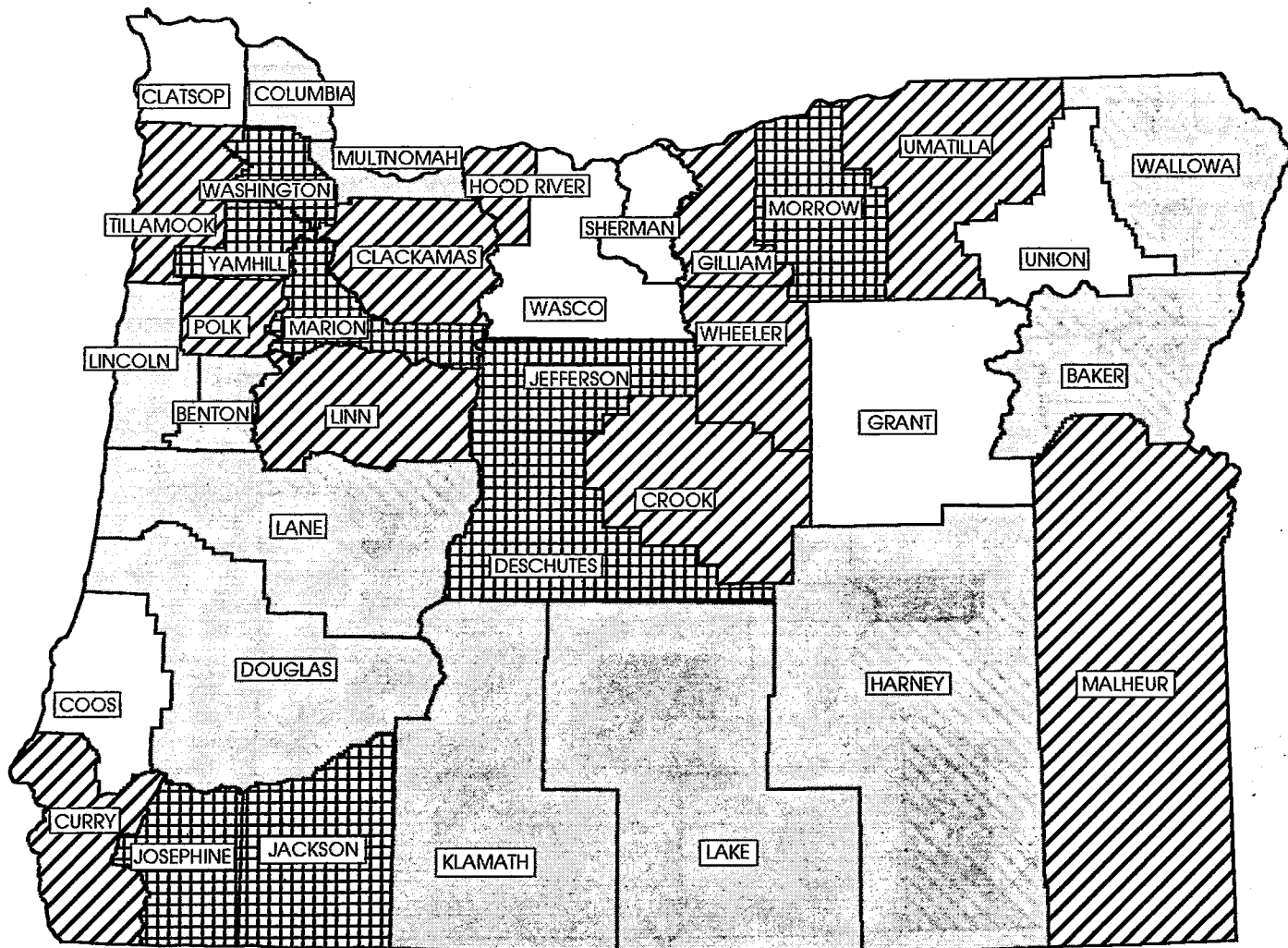
JULY 1, 1996 POPULATION ESTIMATES



Source: Center for Population Research and Census

FIGURE 3

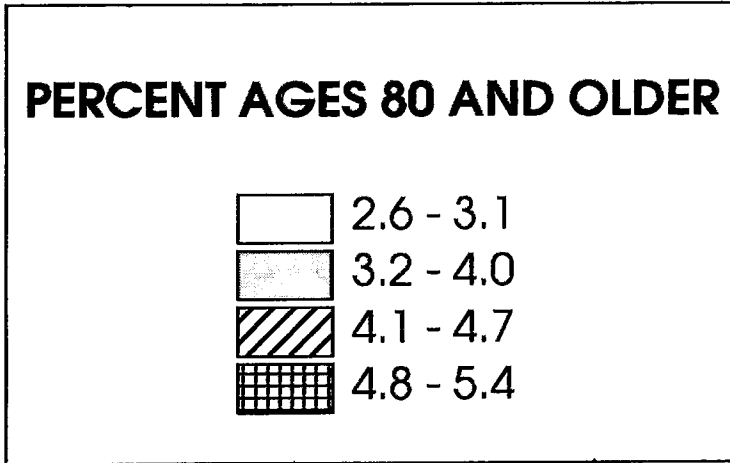
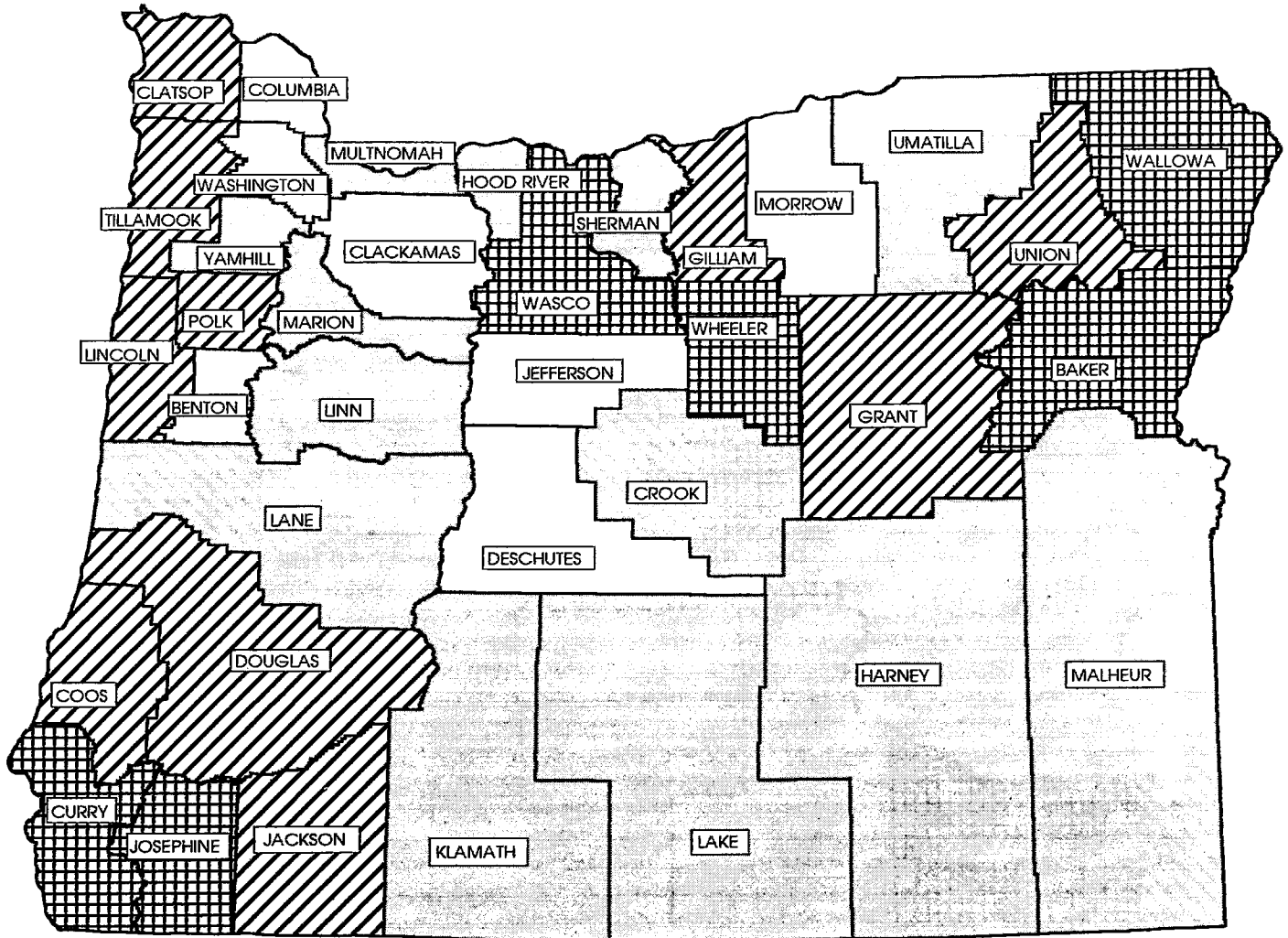
PERCENT CHANGE IN POPULATION: 1990-1996



Source: Center for Population Research and Census

FIGURE 4

PERCENT AGES 80 AND OLDER: JULY 1, 1996



Source: Center for Population Research and Census